





# City of Biloxi - Existing and Advisory Flood Zones

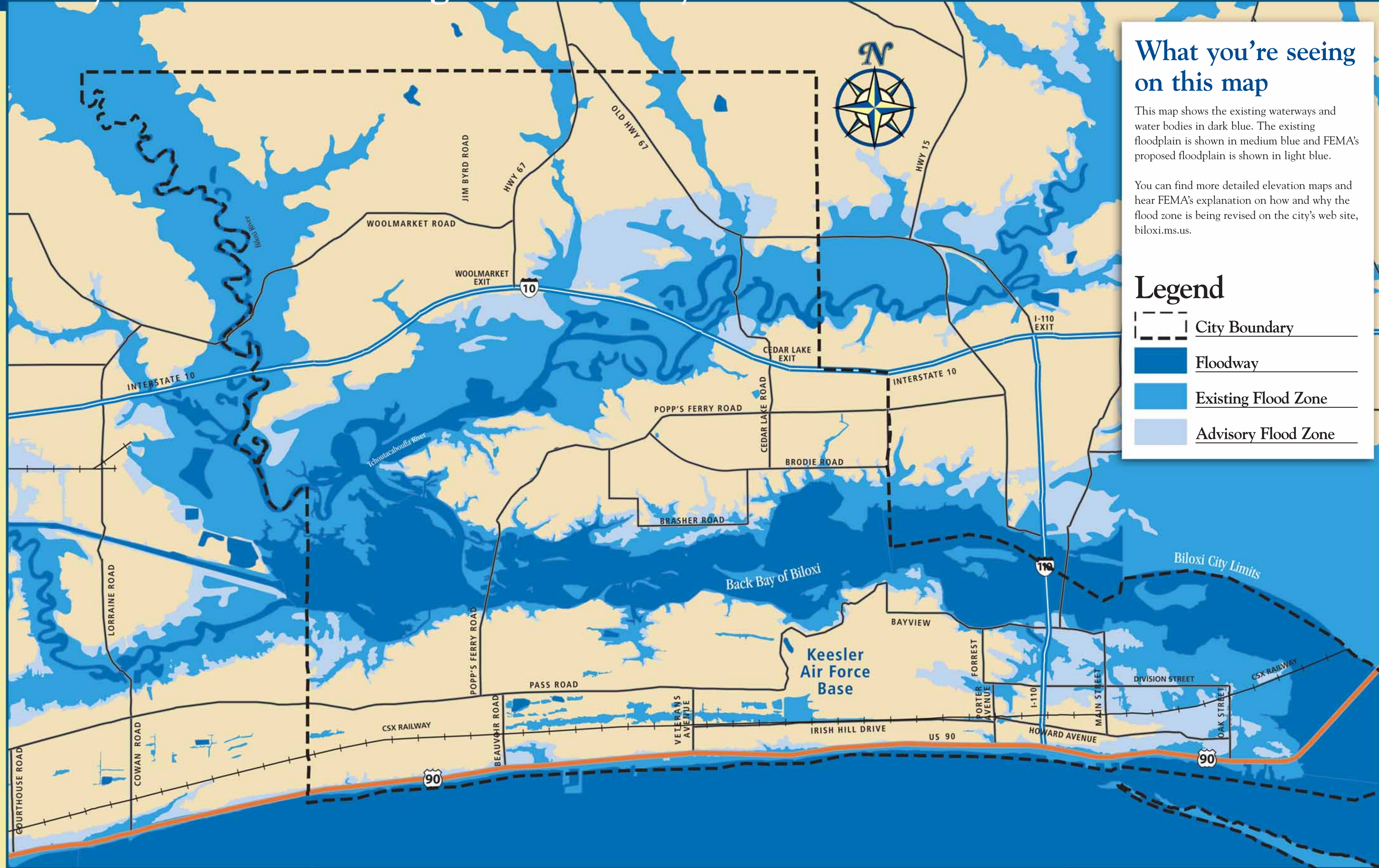
## What you're seeing on this map

This map shows the existing waterways and water bodies in dark blue. The existing floodplain is shown in medium blue and FEMA's proposed floodplain is shown in light blue.

You can find more detailed elevation maps and hear FEMA's explanation on how and why the flood zone is being revised on the city's web site, [biloxi.ms.us](http://biloxi.ms.us).

## Legend

-  City Boundary
-  Floodway
-  Existing Flood Zone
-  Advisory Flood Zone



**Data Source:**  
 City Boundary and Floodway data provided by MARIS Existing Flood Zone data provided by FEMA Advisory Flood Zone developed by URS and HMGP.



This product may be protected by one or more copyrights and license restrictions. Neither this document nor the material contained herein may be reproduced, stored in a retrieval system or transmitted in any form or by any means without the prior permission of FEMA. Neither the authors nor the U.S. Government nor any agency thereof, nor any of their employees, nor any of their contractors, subcontractors, or their employees, make any warranty express or implied, or assume any legal liability or responsibility for the accuracy, completeness, or usefulness of any information apparatus, algorithm, product, or process disclosed, or represent that its use would not infringe on privately owned rights.

Completed elevation certificates are available from the city's Community Development Department.




**FEMA**

**MEMA**

Department of Homeland Security  
 Federal Emergency Management Agency  
 Date Created: May 16, 2006  
 Author: J. Herr